
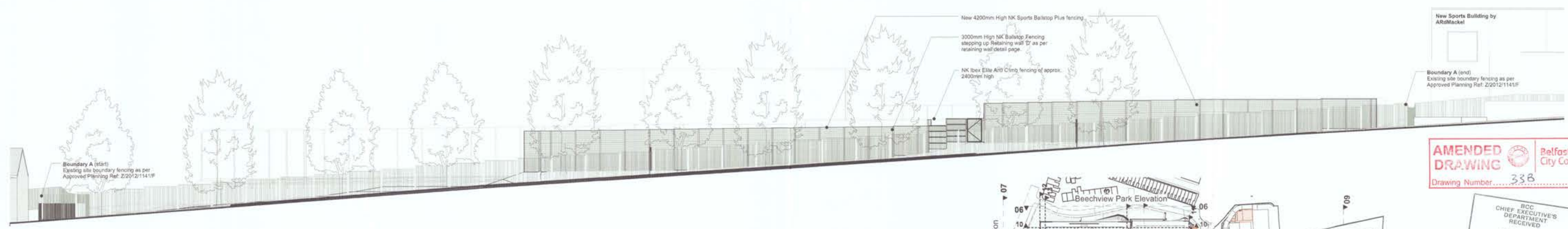


Elevation 06 to Beechview Park Scale 1:200



Elevation 07 to Falls Road & Part Site Section Scale 1:200

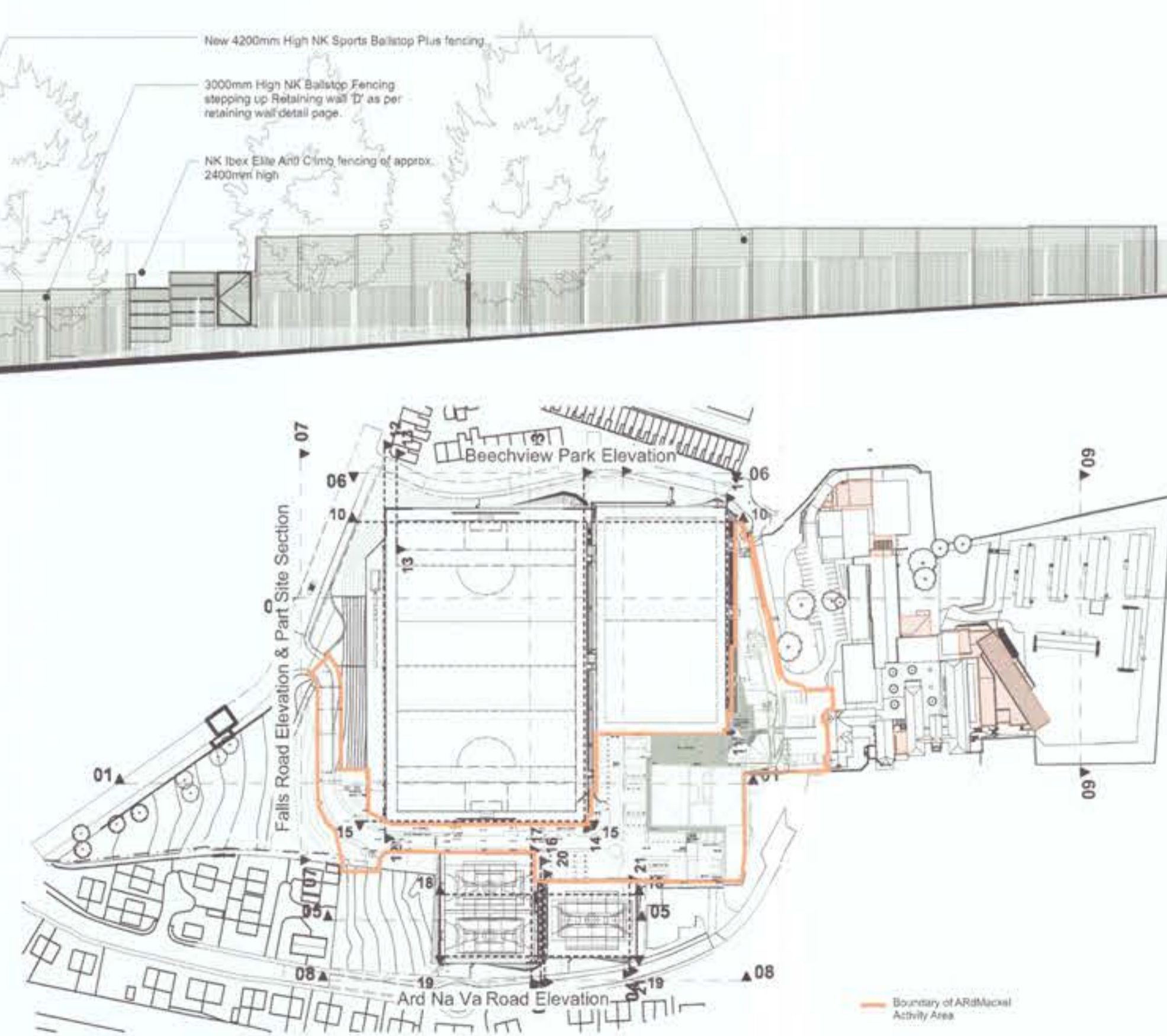
NOTE: Please refer to B624-DP-126 for the remainder of the elevation



Elevation 08 to Ard Na Va Road Scale 1:200

PLEASE NOTE: Drawing B624-DP-0126-B is no longer current and has been superseded by this drawing and the various drawings showing the retaining wall detail.

NOTE: Contour Lines shown at intervals of 500mm on all elevations. All Retaining Walls in board marked insitu concrete unless otherwise stated



**AMENDED DRAWING** Belfast City Council  
Drawing Number... 338

BCC CHIEF EXECUTIVE'S DEPARTMENT RECEIVED  
23 APR 2015  
BELFAST PLANNING SERVICE

12 Details, Flood lighting amended	Feb 10	JG
11 ARd Drawings Added	Aug 14	GS
10 Spot levels added	Aug 14	GS
09 Updated Drawings	Aug 14	GS
H General Arrangements	May 13	MD
G Fencing specification updated	Apr 11	JG
F Trees amended	Feb 10	JG
Notes added	Sep 10	GS
E Lower MUGA area widened by 4m	Aug 10	GS
D Site elevations updated & page layout amended	June 10	MD
C Practice Name Amended	June 09	MD
B Page Layout, court omitted	19/02/09	MD
A Retaining Wall Labels		

**doherty architects**  
8 Ingham Street, Belfast, Co. Down, BT14 6EW | 028 9074 8386 | 028 9028 1481  
project Coliste Feinste  
Ard na bhFas Belfast BT12 7PY  
drawing Boundary Elevations  
drawing no B624 DP 0115 12  
drawn by GS date August 2014  
Director MD Page Size: A1 scale 1:200  
© doherity architects Ltd